

Charles Darwin Foundation

Landscapes of the Encantadas



Charles Darwin Foundation

Landscapes of the Encantadas



Charles Darwin Foundation

Landscapes of the Enacantadas / Charles Darwin Foundation ;
photographs by Godfrey Merlen ; edition by Edgardo Civallero .--
Santa Cruz, Galapagos : Charles Darwin Foundation, 2023.

col. ill. ; 39 pages ; 30x 21 cm.

Memorias de la FCD : 18

ISBN: Pending

Series "Memorias de la FCD" n° 18

© Charles Darwin Foundation

© of this edition: Charles Darwin Foundation, 2023

Edition and design Edgardo Civallero

This publication is contribution number 2595 of the Charles Darwin
Foundation for the Galapagos Islands.

Charles Darwin Foundation for the Galapagos Islands
Santa Cruz, Galapagos Islands, Ecuador

Charles Darwin Foundation

Landscapes of the Encantadas

Photographs by Godfrey Merlen

Edition by Edgardo Civallero

Series "Memorias de la FCD" n° 18

Charles Darwin Foundation
Library, Archive and Museum
Puerto Ayora - Santa Cruz
Galapagos Islands - Ecuador - 2023

This document, dedicated to the landscapes of the Galapagos Islands, presents a series of photographs by the British researcher Godfrey Merlen, preserved as slides in the audiovisual collection of the Library, Archive & Museum of the Charles Darwin Foundation.

Other volumes in this series of Merlen's publications combine the images with narrative fragments taken from historical literature. In this case, it has been preferred that the author himself, through his snapshots and the notes added in the frames of his slides, speaks directly.

The notes referred to in the previous paragraph are sometimes reduced to a simple order number or a date, which does not always allow a clear identification of the places presented in the photos.

Our thanks to Godfrey Merlen for the images: a testimony of the physical and scenographic geography of the Encantadas.

Edgardo Civallero | Charles Darwin Foundation







01.07.0102

Coastal vegetation. SW San Cristobal in sunset.









02.11.0492

Sea crash. C[ape] Douglas. [Isabela], 27. Jul. [...].










02.11.0494

Fernandina. 25. Jul. [...].








02.20.0662

Visual effect in the sea. 28.







04.08.0153

Patterns in vegetation. N. Isabela. 20. Oct. 95. N04.









04.10.0173

View of Pta. Mangle [Fernandina]. 21. May 94.











04.14.0250

N. Seymour. 10.










06 - 06 - 0693

Ratty [at] dawn at Isabela. Canal de Bolívar. 462. 9. May
94 F07.







06.07.0718

22. Aug. 91.








06.16.0848

11.











07.09.0124

Culpepper from Wenman. Galapagos. 22. Jun. 87 F07.









07.11.0149

Kipuka (vegetation [sic] island). Marchena Island.
Galapagos. 2. Jul. 89 F01.







07.18.0278

13.









08.08.0605

Black beach. Evening. C[ape] Douglas [Isabela]. 22.










08.08.0614

Scenery. Dawn over shield volcano. Fernandina. 34.
Oct. 95 N04.










08.08.0618

Fernandina evening. 5. May 94 F07.










09.15.0077

Lagoon reflections. Floreana, Galapagos. 2. Jul. 96.









09.15.0081

North Fernandina. Aerial photo of the arid zone. 31.
Aug. 88.





09.18.0129

Coastal Fernandina. July 1998. 31. Jun. 98 N01.



Front cover. 03.02.0721

Sil[h]ouetted bluefoots against sun glaze. [Point
Vicente] Roca [Isabela]. 33. Mar. 96 N15.

Back cover. 08.14.0716

25. Jan. 99 N10.



Fundación
Charles Darwin
Foundation
GALAPAGOS